


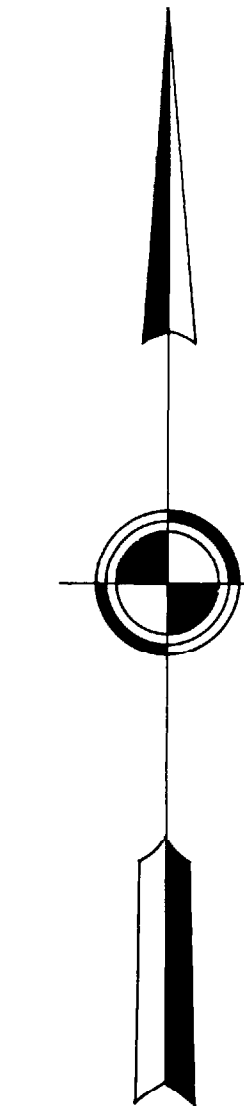


Legend

-  Irrigated Tract Boundary
-  No Right Tract Boundary
-  Pond



TOWNSHIP 19 NORTH, RANGE 9 EAST
WITHIN THE NAMBE PUEBLO GRANT

STEREOCOPIATION OF PLANIMETRY FROM PHOTOS RGD 3-139, 3-138

STATE OF NEW MEXICO
 OFFICE OF THE STATE ENGINEER
 Tom Blaine, P.E., State Engineer

UPPER RIO GRANDE
HYDROGRAPHIC SURVEY
 NAMBE - POJOAQUE - TESUQUE 1964 - 2017
 Final Judgment and Decree

ENGINEER SURVEYOR STEREOCOPIATION TRACED BY APPROVED	F. R. ALLEN E. C. COOPER E. L. GONZALES M. H. BOYCE	SCALE 1" = 300' SHEET NO. 11
--	--	--